

































THE HOCKLEY VALLEY HILLRAISER 82km

0	0		Parking Lot onto Western Avenue	9.5	66		15th Sideroad
0.1	0.1		Main St	2.9	68.9		Cross 5th Line
0.6	0.7		Church St	5.6	74.5		Hwy 9
1.6	2.3		Rebellion Way	0.5	75		11th Concession
0.1	2.4		Little Rebel Rd	2.1	77.1		19th Sideroad
2.6	5		11th Concession	2.6	79.7		Rebellion Way
4.2	9.2		17th Sideroad becomes Castlederg Rd	0.1	79.8		Church St
9.9	19.1		Humber Station Rd	1.6	81.4		Main Street
6.9	25.2		Patterson Side Rd	0.7	82.1		Western Ave Parking lot
1.3	26.5		The Gore Road	<u>Return 75 km less hilly route</u>			
6.4	32.9		Jog L / R Hwy 9 onto Concession 3	After lunch return County Rd 1			
6.3	39.2		10th Sideroad	1.8	46.9		Concession 2
1.4	40.6		Concession 2	1.4	48.3		10th Sideroad
2.7	43.3		County Road 1	5.4	53.7		Jog L/R at Highway 50 onto Simcoe Road 14
1.8	45.1	L U N C H	Lunch Hockley Gen Store After lunch return County Rd 1	3.3	57		Jog R/L Adjula-Tecumseth Townline onto 5th line Colgan Church on Right
7.4	52.5		Cross Hwy 50	12.3	69.3		20th Side Road
3.2	55.7		Adjula-Tecumseth Side Rd	6.1	75.4		Western Ave Parking lot
0.8	56.5		7th Line				

